

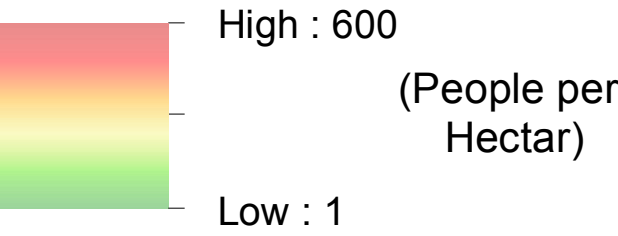


IRQ - Duhok Governorate - Domiz 2 Camp

Population Density - June 2015

For Humanitarian Purposes Only
Production date : 9 August 2015

Population Density



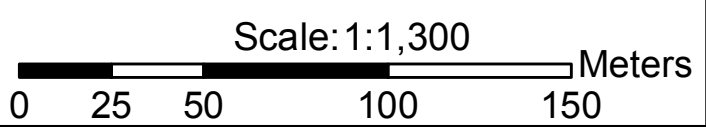
Camp Infrastructure

- Fence
- Office / Facility
- Under Construction
- Entrance
- NGO Office
- Water Tank
- Paved Road
- Unpaved Road

GPS Coordinates of camp location:
Longitude: 42° 53' 44.706" E (42.895752)
Latitude: 36° 45' 50.133" N (36.763926)

Thematic Data: 17/06/2015 - REACH
Administrative boundaries: GADM
Background imagery: 11/12/2014 DigitalGlobe
Projection: WGS 1984 UTM Zone 38N
Contact : iraq@reach-initiative.org
File: IRQ_Map_Domiz2_CampSweepIndicators_17Jun2015

Note: Data, designations and boundaries contained on this map are not warranted to be error-free and do not imply acceptance by the REACH partners, associates or donors mentioned on this map.





IRQ - Duhok Governorate - Domiz 2 Camp

Food Security - June 2015

For Humanitarian Purposes Only
Production date : 9 August 2015

- ### Food Security
- Food Secure
 - Marginally Food Secure
 - Moderately Food Insecure
 - Severely Food Insecure

- ### Camp Infrastructure
- Fence
 - Office / Facility
 - Under Construction
 - Entrance
 - NGO Office
 - Water Tank
 - Paved Road
 - Unpaved Road

GPS Coordinates of camp location:
Longitude: 42° 53' 44.706" E (42.895752)
Latitude: 36° 45' 50.133" N (36.763926)

Note: Polygons representing households are generated by the ArcToolbox tool 'Create Thiessen Polygons' using the location recorded at each assessment. The polygons created are a spatial representation of the household area not a defined boundary of a household.

Data Source:
Thematic Data: 17/06/2015 - REACH
Administrative boundaries: GADM
Background imagery: 11/12/2014 DigitalGlobe
Projection: WGS 1984 UTM Zone 38N
Contact : iraq@reach-initiative.org
File: IRQ_Map_Domiz2_CampSweepIndicators_17Jun2015

Note: Data, designations and boundaries contained on this map are not warranted to be error-free and do not imply acceptance by the REACH partners, associates or donors mentioned on this map.






IRQ - Duhok Governorate - Domiz 2 Camp

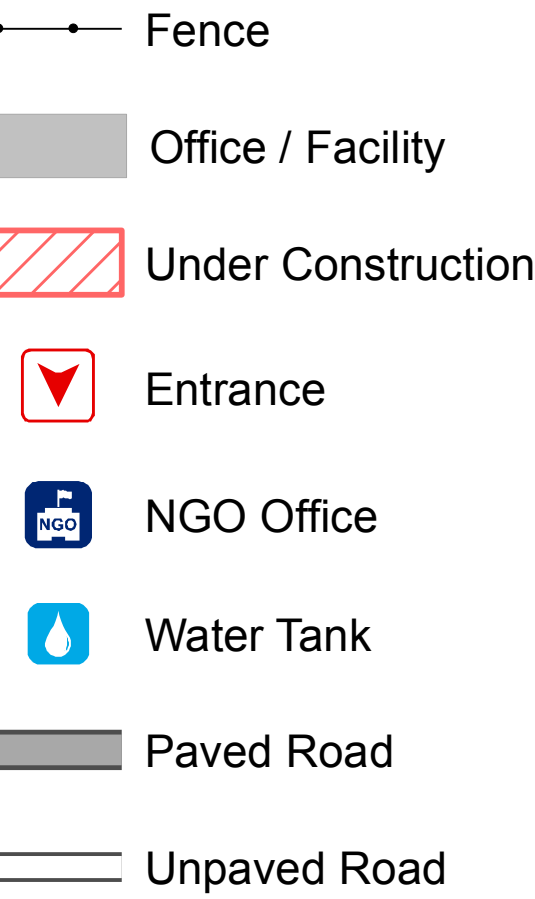
Monthly Income - June 2015

For Humanitarian Purposes Only
Production date : 9 August 2015

Monthly Income in USD



Camp Infrastructure



GPS Coordinates of camp location:
Longitude: 42° 53' 44.706" E (42.895752)
Latitude: 36° 45' 50.133" N (36.763926)

Note: Polygons representing households are generated by the ArcToolbox tool 'Create Thiessen Polygons' using the location recorded at each assessment. The polygons created are a spatial representation of the household area not a defined boundary of a household.

Data Source:
Thematic Data: 17/06/2015 - REACH
Administrative boundaries: GADM
Background imagery: 11/12/2014 DigitalGlobe
Projection: WGS 1984 UTM Zone 38N
Contact : iraq@reach-initiative.org
File: IRQ_Map_Domiz2_CampSweepIndicators_17Jun2015

Note: Data, designations and boundaries contained on this map are not warranted to be error-free and do not imply acceptance by the REACH partners, associates or donors mentioned on this map.





IRQ - Duhok Governorate - Domiz 2 Camp

Primary Livelihood - June 2015

For Humanitarian Purposes Only
Production date : 9 August 2015

Primary Livelihood

- Cash Remittances
- Food Assistance
- Humanitarian Assistance
- Low Skill Service
- No Livelihood
- Renting Property
- Retail Trade
- Skilled Service Labour
- Trade Vocation

Camp Infrastructure

- Fence
- Office / Facility
- Under Construction
- Entrance
- NGO Office
- Water Tank
- Paved Road
- Unpaved Road

GPS Coordinates of camp location:
Longitude: 42° 53' 44.706" E (42.895752)
Latitude: 36° 45' 50.133" N (36.763926)

Note: Polygons representing households are generated by the ArcToolbox tool 'Create Thiessen Polygons' using the location recorded at each assessment. The polygons created are a spatial representation of the household area not a defined boundary of a household.

Data Source:
Thematic Data: 17/06/2015 - REACH
Administrative boundaries: GADM
Background imagery: 11/12/2014 DigitalGlobe
Projection: WGS 1984 UTM Zone 38N
Contact : iraq@reach-initiative.org
File: IRQ_Map_Domiz2_CampSweepIndicators_17Jun2015

Note: Data, designations and boundaries contained on this map are not warranted to be error-free and do not imply acceptance by the REACH partners, associates or donors mentioned on this map.





IRQ - Duhok Governorate - Domiz 2 Camp

Shelter Types - June 2015

For Humanitarian Purposes Only
Production date : 9 August 2015

Shelter Type

- Permanent Shelter
- Tent With Block
- Tent Without Block

Camp Infrastructure

- Fence
- Office / Facility
- Under Construction
- Entrance
- NGO Office
- Water Tank
- Paved Road
- Unpaved Road

GPS Coordinates of camp location:
Longitude: 42° 53' 44.706" E (42.895752)
Latitude: 36° 45' 50.133" N (36.763926)

Note: Polygons representing households are generated by the ArcToolbox tool 'Create Thiessen Polygons' using the location recorded at each assessment. The polygons created are a spatial representation of the household area not a defined boundary of a household.

Data Source:
Thematic Data: 17/06/2015 - REACH
Administrative boundaries: GADM
Background imagery: 11/12/2014 DigitalGlobe
Projection: WGS 1984 UTM Zone 38N
Contact : iraq@reach-initiative.org
File: IRQ_Map_Domiz2_CampSweepIndicators_17Jun2015

Note: Data, designations and boundaries contained on this map are not warranted to be error-free and do not imply acceptance by the REACH partners, associates or donors mentioned on this map.

