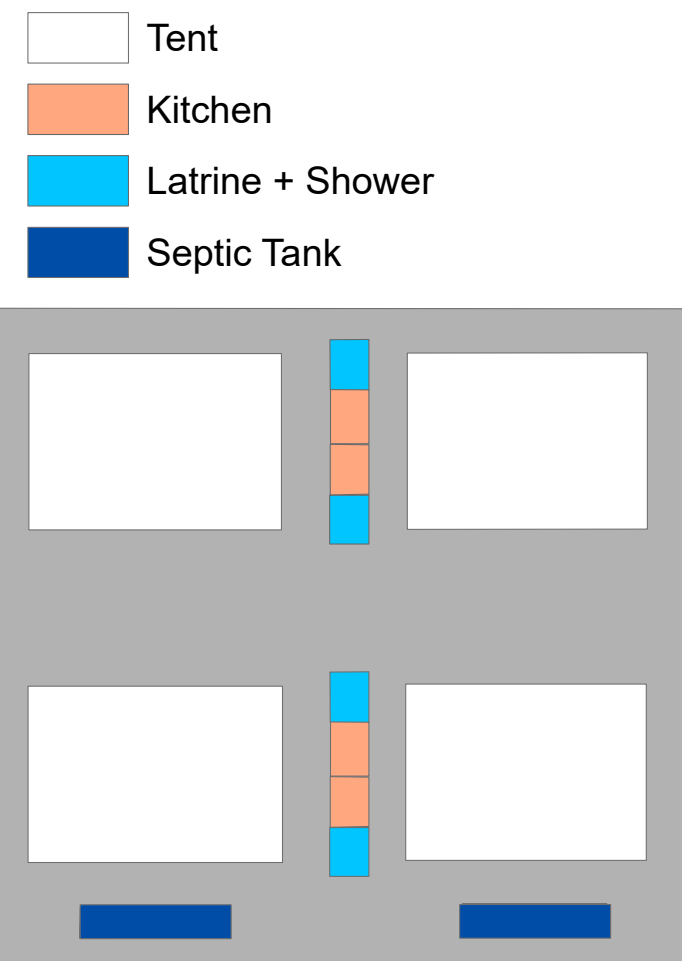


### Camp Infrastructure

- ..... Fence
- Sector (A - E)
- Removed Tent
- Health
- Education
- Storage
- Entrance
- Camp Management
- Community Centre
- Water Tank (9)
- Borehole (5)

### Layout of 4 Tents



**GPS Coordinates  
of Camp Location:**  
Longitude: 43° 47' 59" E  
(43.799722)  
Latitude: 36° 41' 22.434" N  
(36.689565)

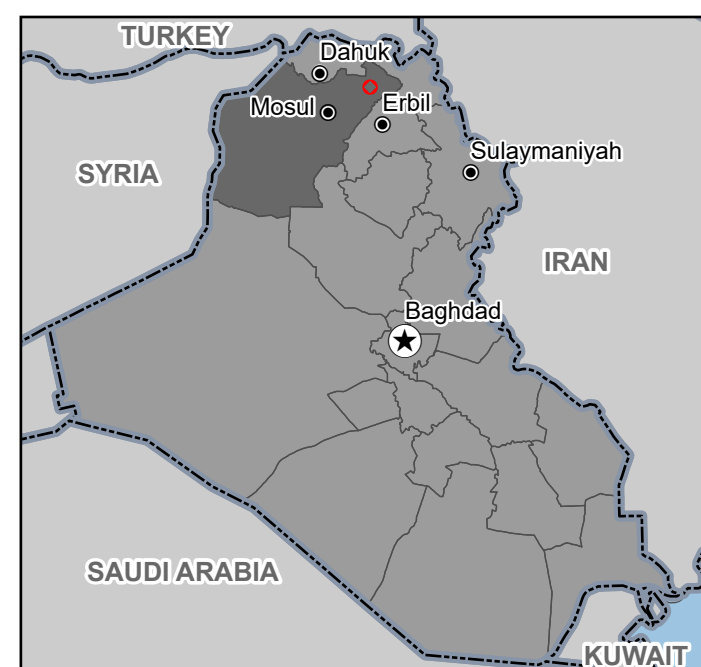
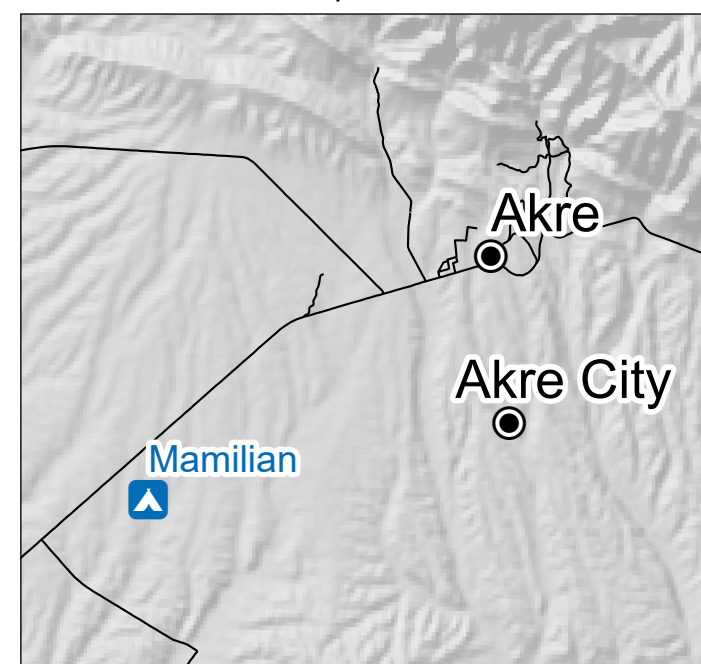
Thematic Data: 25/06/2019 - REACH  
Administrative boundaries: GADM, OCHA

Satellite Imagery: WorldView-1 from  
21/06/2019  
Copyright: ©2019, DigitalGlobe  
Source: US Department of State,  
Humanitarian Information Unit,  
NextView License

Projection: WGS 1984 UTM Zone 38N

Contact : [iraq@reach-initiative.org](mailto:iraq@reach-initiative.org)  
File:  
REACH\_IRQ\_Map\_IDP\_Mamilian\_15Aug2019

Note: Data, designations and boundaries  
contained on this map are not warranted to be  
error-free and do not imply acceptance by the  
REACH partners, associates or donors  
mentioned on this map.



Scale on A1: 1:2,000  
0 100 200 Meters