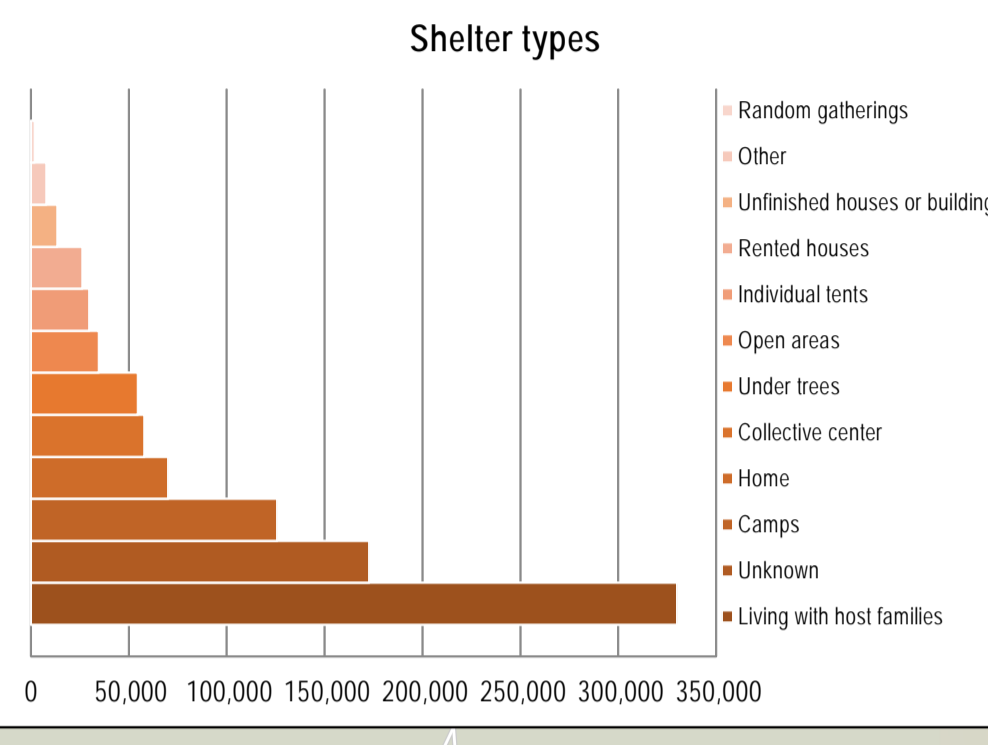
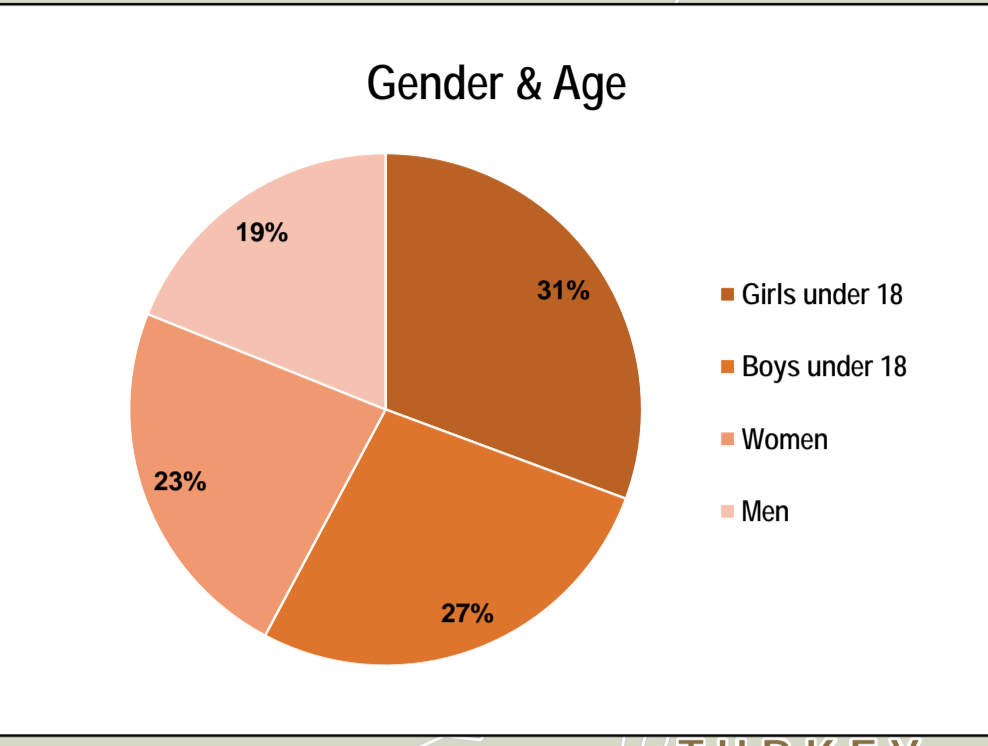
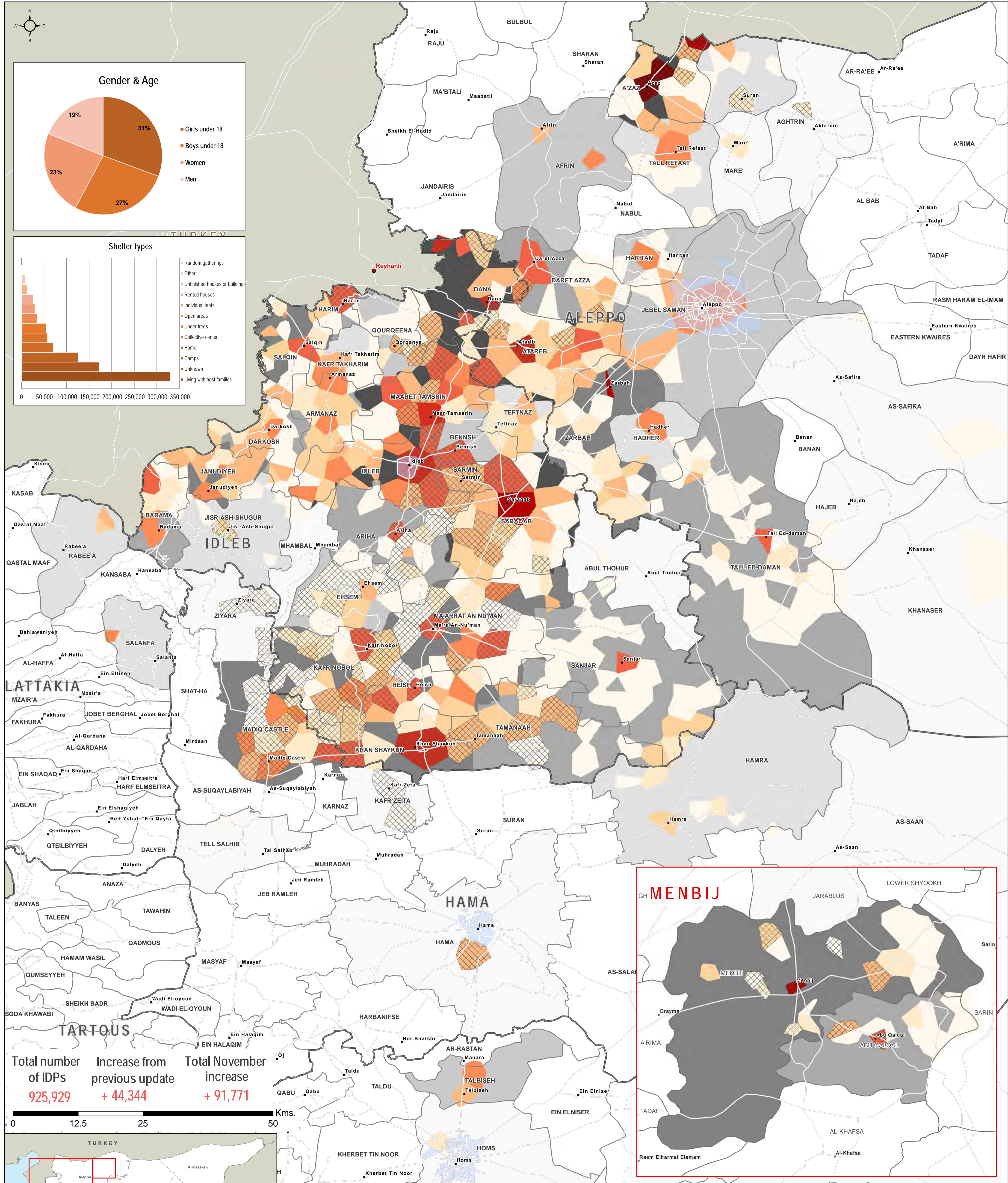


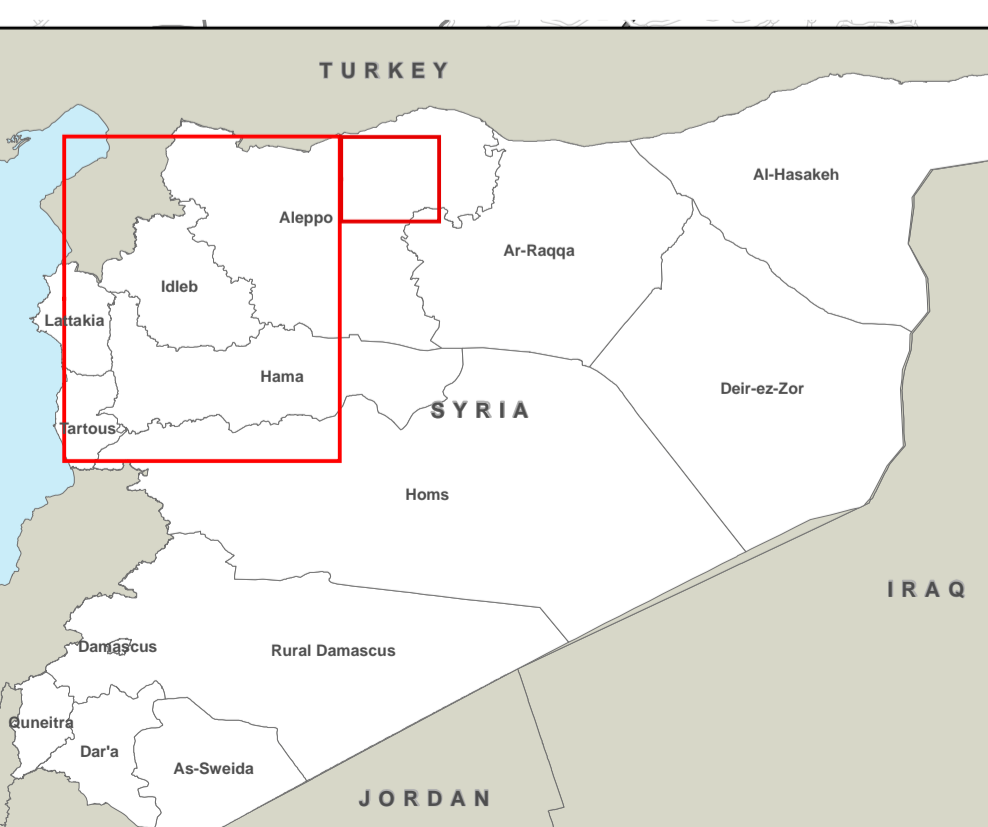
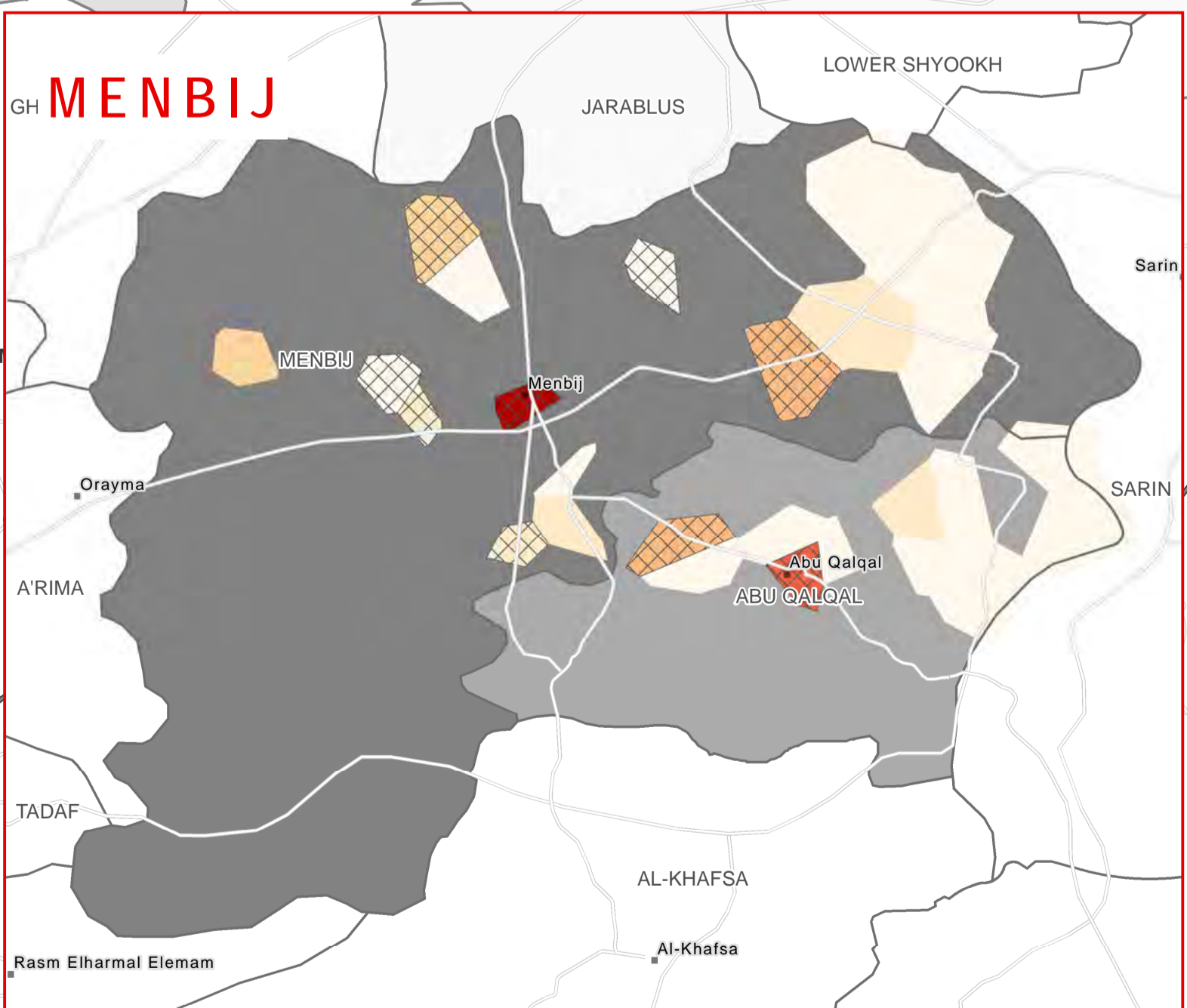
IDP Locations - As of 30 November 2016



Total number of IDPs
925,929

Increase from previous update
+ 44,344

Total November increase
+ 91,771



• Sub-district Capitals	5 - 500	1,501 - 3,000	10,001 - 15,000
— Road	501 - 1,000	3,001 - 5,000	15,001 - 30,000
□ Sub-district boundary	1,001 - 1,500	5,001 - 10,000	30,001 - 73,269
□ Governorate	31 - 2,500	5,001 - 10,000	20,001 - 40,000
▨ November IDP Movements: 91,771	2,501 - 5,000	10,001 - 20,000	40,001 - 138,810

Map Notes: Polygons representing IDP numbers are generated by the ArcToolbox tool "Create Thiessen Polygons" utilising the OCHA Populated Places dataset SYR_Adm4. The polygons created are a spatial representation of a community not an actual boundary of a community.

Data sources: OCHA COG, Geographic Boundaries
DIMA GIS: Roads
CCCM IM: Community-Level IDP Data
REACH: Community Polygon

Total number of IDPs at a Sub-District level are represented by the grey scale.

Communities without a code are NOT represented on this map.

Age categorised by the CCCM

Coordinate System: Coordinate System: GCS WGS 1984
Datum: WGS 1984
Units: Degree

File: REACH_SYR_Map_NorthWest_IDP_Tracking_14Dec2016_A0
Contact: reach.mapping@impact-initiatives.org
Note: Data, designations and boundaries contained on this map are not warranted to be error-free and do not imply acceptance by the REACH partners, associated, donors mentioned on this map.