

Facility Types		NGO Office	Youth Center	District Boundary
Water Facilities		District Compound	Child Friendly Space	Block Boundary
Health		Community Office	Playground	Paved Road
Registration		Community Center	Recreation	Unpaved Road
Security		Common Space	Mosque	WASH Center - Active
Distribution Point		School	Vacant	Mosques
Warehouse		Kindergarten	Under Construction	Assembly Points

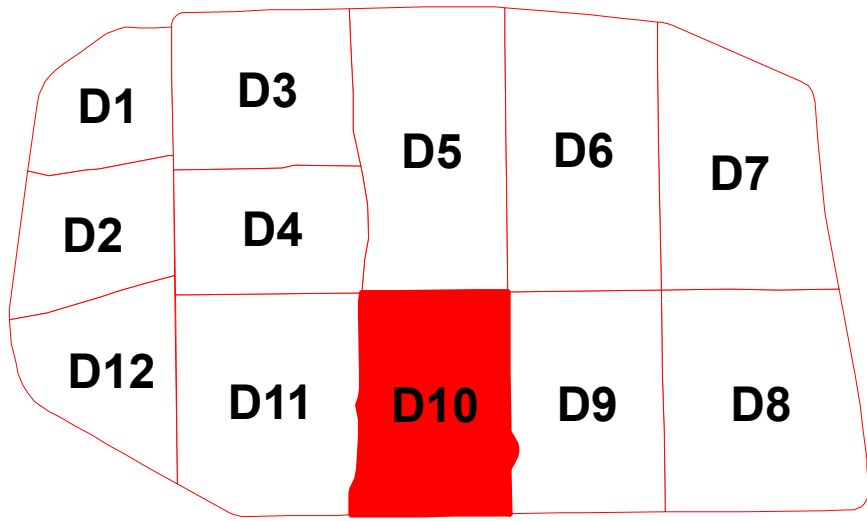
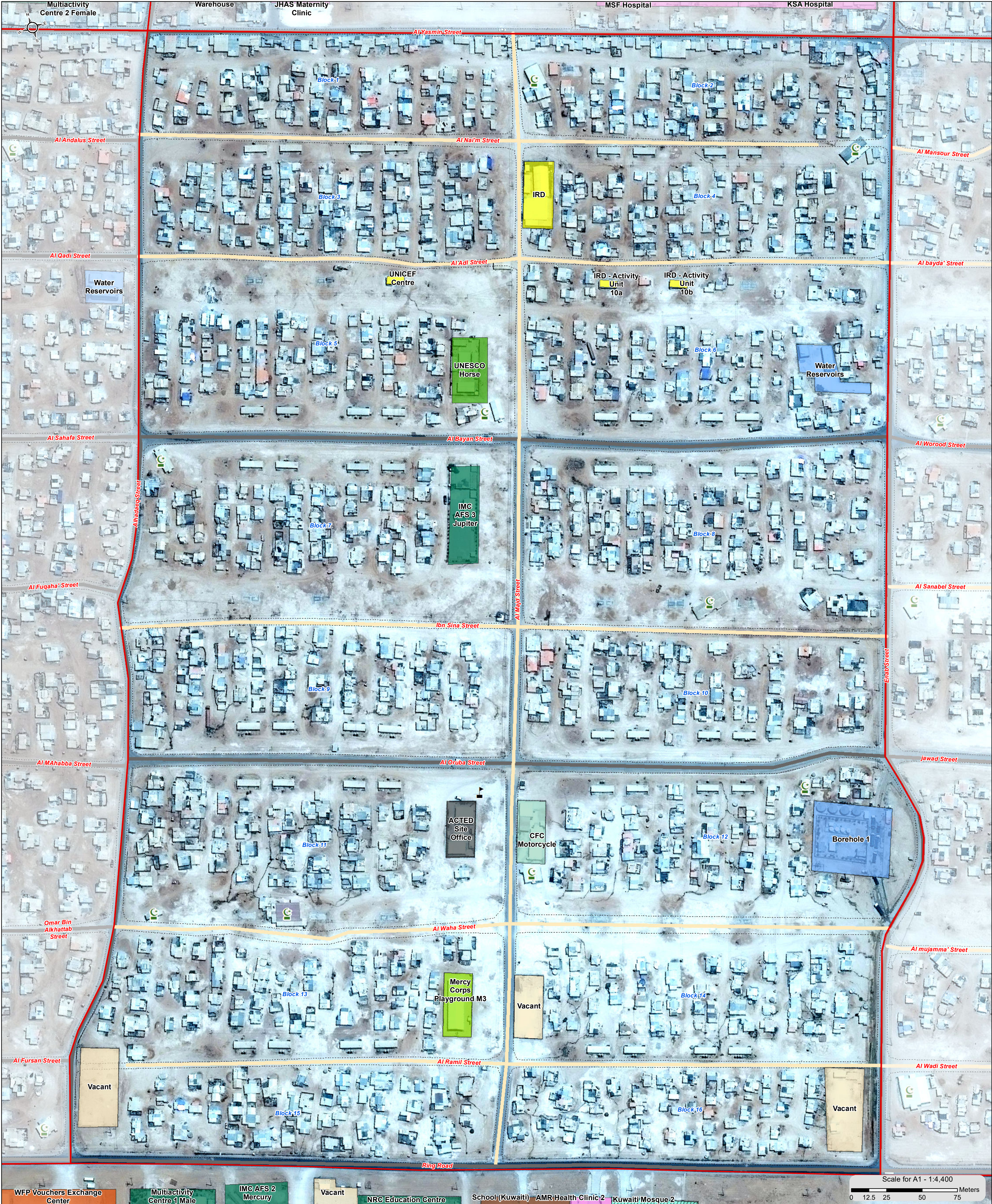
Data Sources: UNHCR, UNICEF

Satellite Acquisition Date: 30/06/2016 by DigitalGlobe
Provided by: UNOSAT

Projection: WGS 1984 UTM Zone 37N

File: REACH_JOR_Map_Zaatari_CCM_General_Infrastructure_District_Oct2016

Note: Data, designations and boundaries contained on this map are not warranted to be error-free and do not imply acceptance by the partners, associates or donors mentioned on this map.



Facility Types

- Water Facilities
- Health
- Registration
- Security
- Distribution Point
- Warehouse

- NGO Office
- District Compound
- Community Office
- Community Center
- Common Space
- School
- Kindergarten

- Youth Center
- Child Friendly Space
- Playground
- Recreation
- Mosque
- Vacant
- Under Construction

- District Boundary
- Block Boundary
- Paved Road
- Unpaved Road
- WASH Center - Active
- Mosques
- Assembly Points

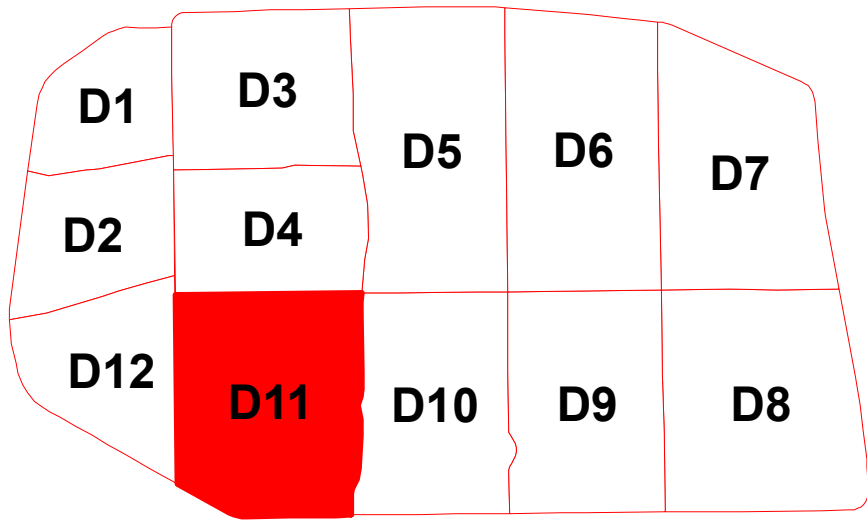
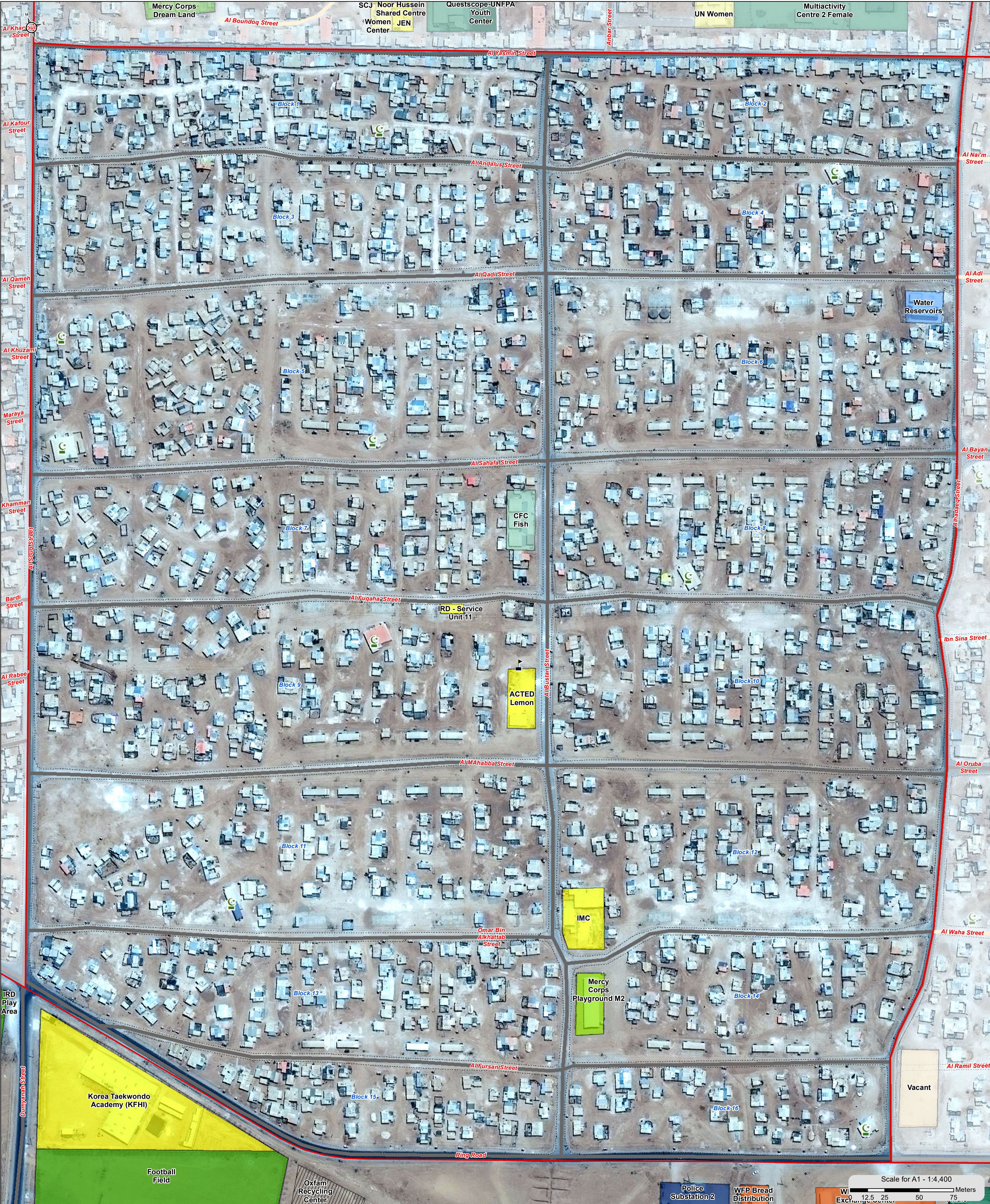
Data Sources: UNHCR, UNICEF

Satellite Acquisition Date: 30/06/2016 by DigitalGlobe
Provided by: UNOSAT





















Projection: WGS 1984 UTM Zone 37N








File: REACH_JOR_Map_Zaatari_CCM_General_Infrastructure
_District_Oct2016

Note: Data, designations and boundaries contained on this map are not warranted to be error-free and do not imply acceptance by the partners, associates or donors mentioned on this map.



Facility Types

- | | | |
|--|---|--|
|  Water Facilities |  NGO Office |  Youth Center |
|  Health |  District Compound |  Child Friendly Space |
|  Registration |  Community Office |  Playground |
|  Security |  Community Center |  Recreation |
|  Distribution Point |  Common Space |  Mosque |
|  Warehouse |  School |  Vacant |
| |  Kindergarten |  Under Construction |

- | |
|--|
|  District Boundary |
|  Block Boundary |
|  Paved Road |
|  Unpaved Road |
|  WASH Center - Active |
|  Mosques |
|  Assembly Points |

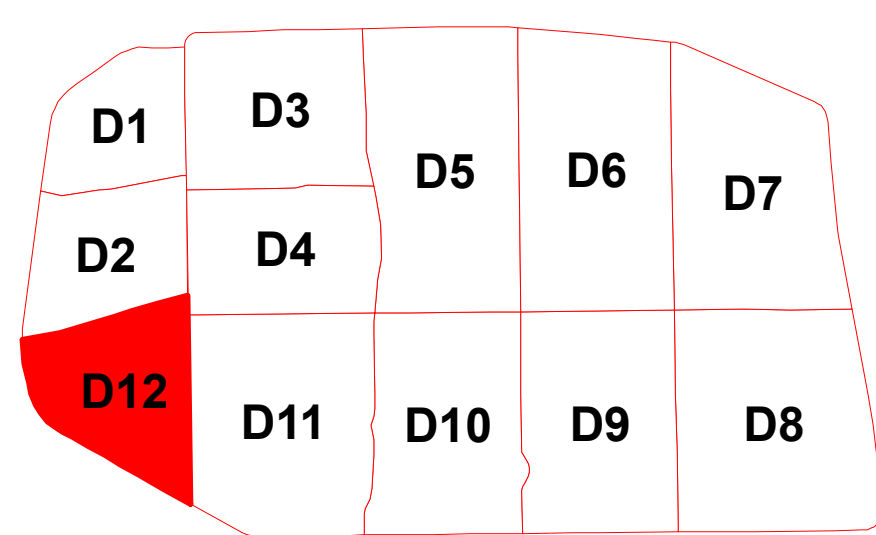
Data Sources: UNHCR, UNICEF

Satellite Acquisition Date: 30/06/2016 by DigitalGlobe
Provided by: UNOSAT

Projection: WGS 1984 UTM Zone 37N

File: REACH_JOR_Map_Zaatari_CCM_General_Infrastructure_District_Oct2016

Note: Data, designations and boundaries contained on this map are not warranted to be error-free and do not imply acceptance by the partners, associates or donors mentioned on this map.



Facility Types			
Water Facilities	NGO Office	Youth Center	District Boundary
Health	District Compound	Child Friendly Space	Block Boundary
Registration	Community Office	Playground	Paved Road
Security	Community Center	Recreation	Unpaved Road
Distribution Point	Common Space	Mosque	WASH Center - Active
Warehouse	School	Vacant	Mosques
	Kindergarten	Under Construction	Assembly Points

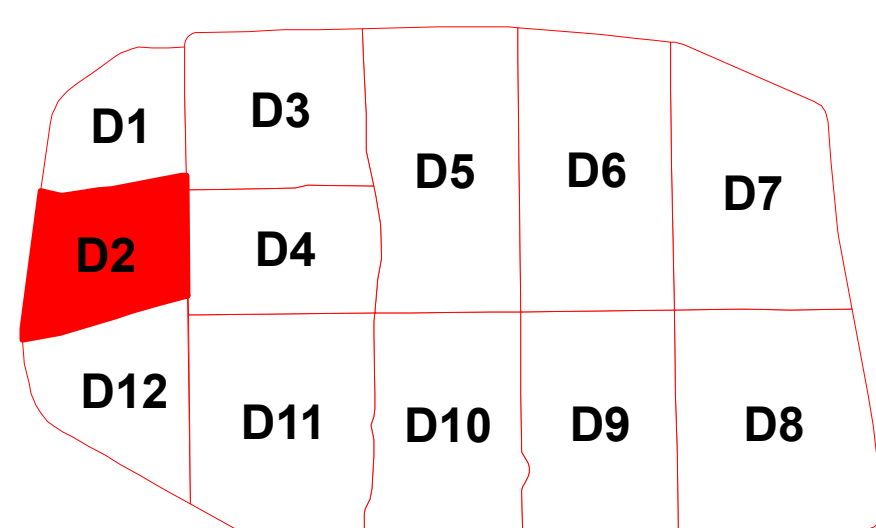
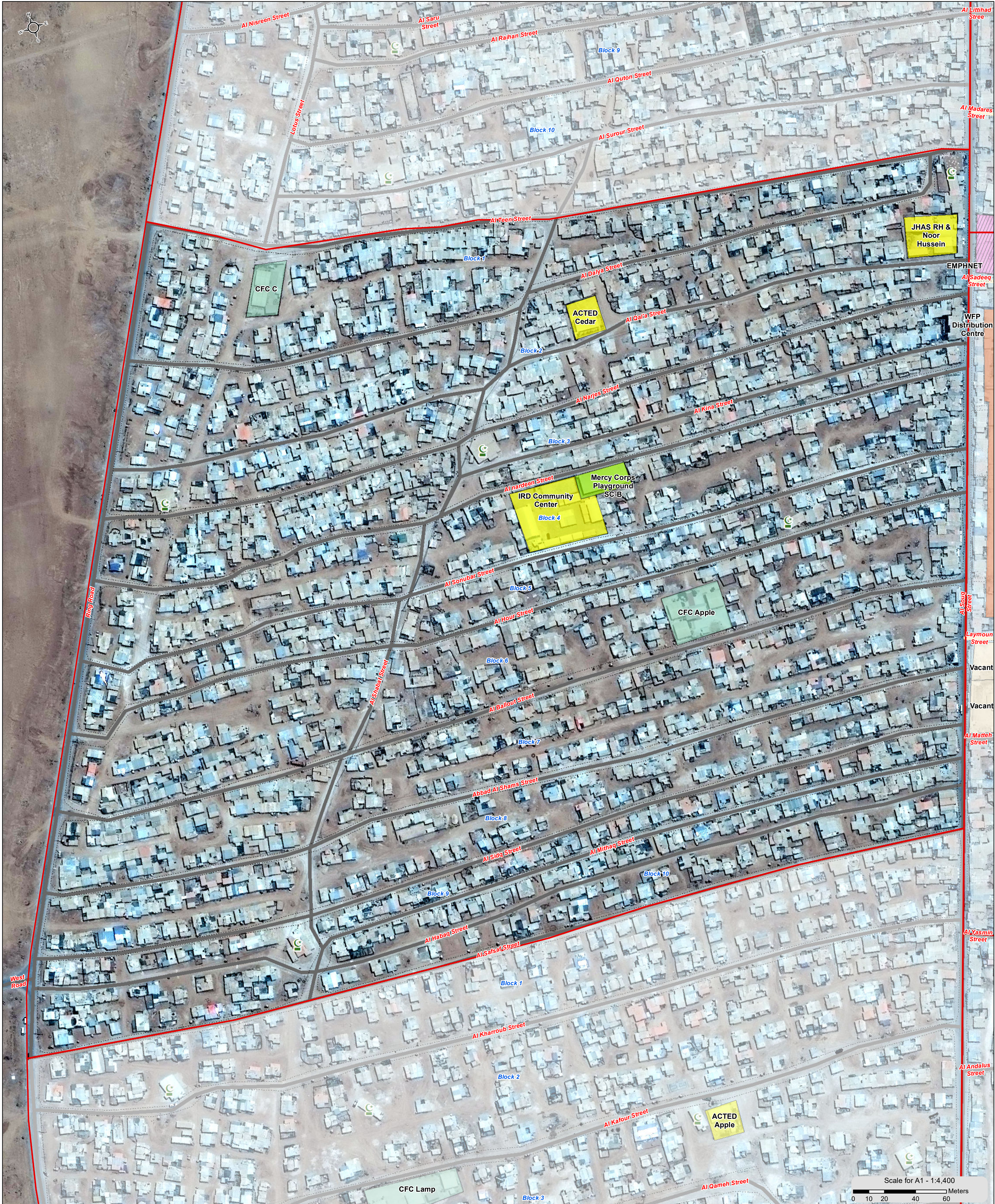
Data Sources: UNHCR, UNICEF



















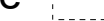








Satellite Acquisition Date: 30/06/2016 by DigitalGlobe
Provided by: UNOSAT

Projection: WGS 1984 UTM Zone 37N

File: REACH_JOR_Map_Zaatari_CCM_General_Infrastructure_District_Oct2016

Note: Data, designations and boundaries contained on this map are not warranted to be error-free and do not imply acceptance by the partners, associates or donors mentioned on this map.



Facility Types		 NGO Office	 Youth Center	 District Boundary
 Water Facilities	 District Compound	 Child Friendly Space	 Block Boundary	
 Health	 Community Office	 Playground	 Paved Road	
 Registration	 Community Center	 Recreation	 Unpaved Road	
 Security	 Common Space	 Mosque	 WASH Center - Active	
 Distribution Point	 School	 Vacant	 Mosques	
 Warehouse	 Kindergarten	 Under Construction	 Assembly Points	

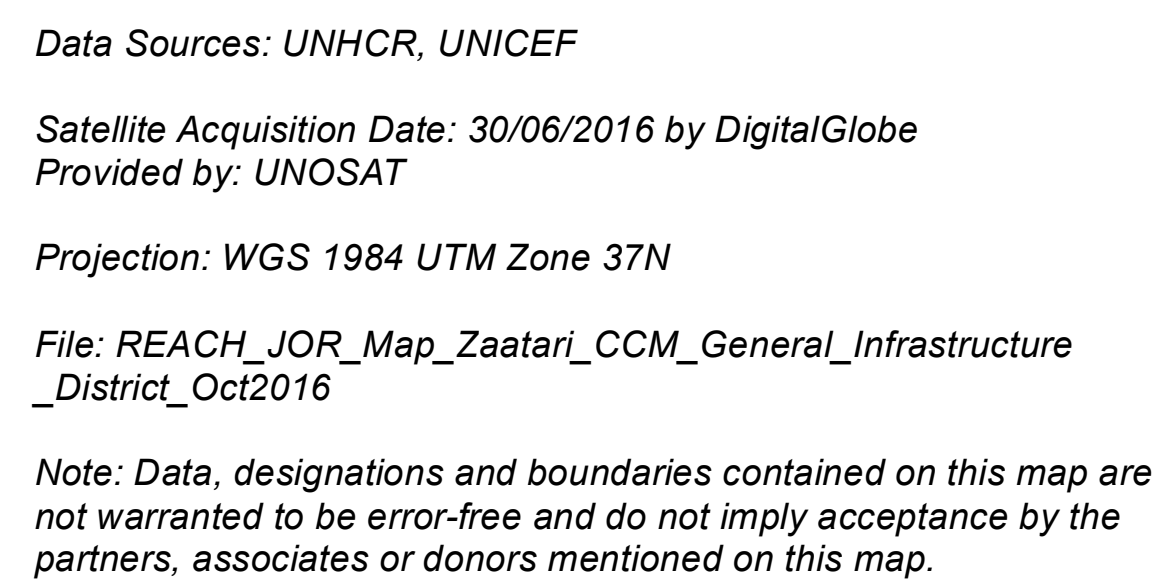
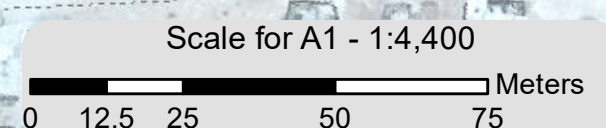
Data Sources: UNHCR, UNICEF

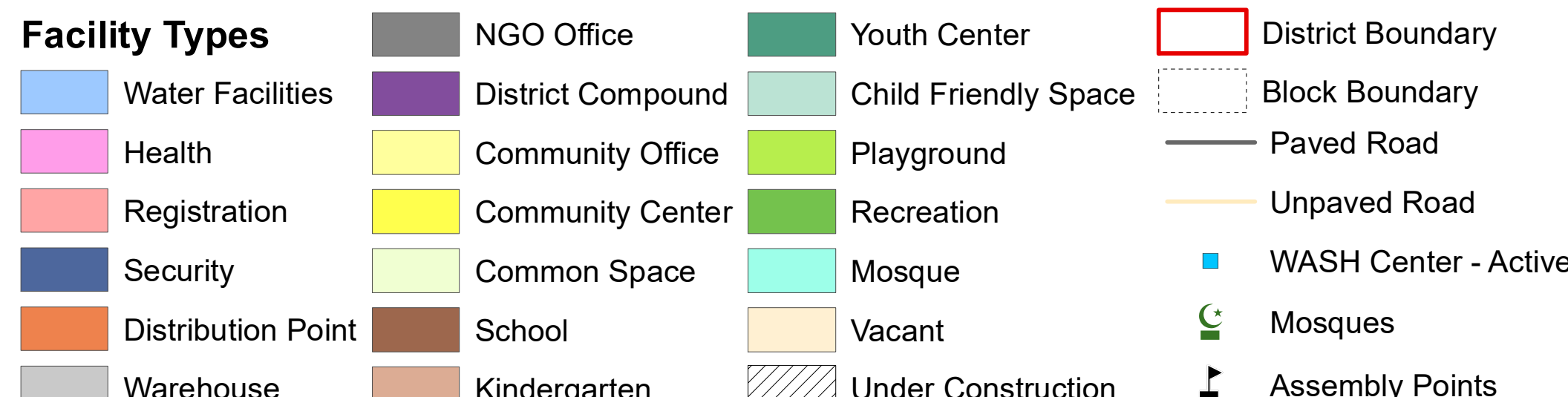
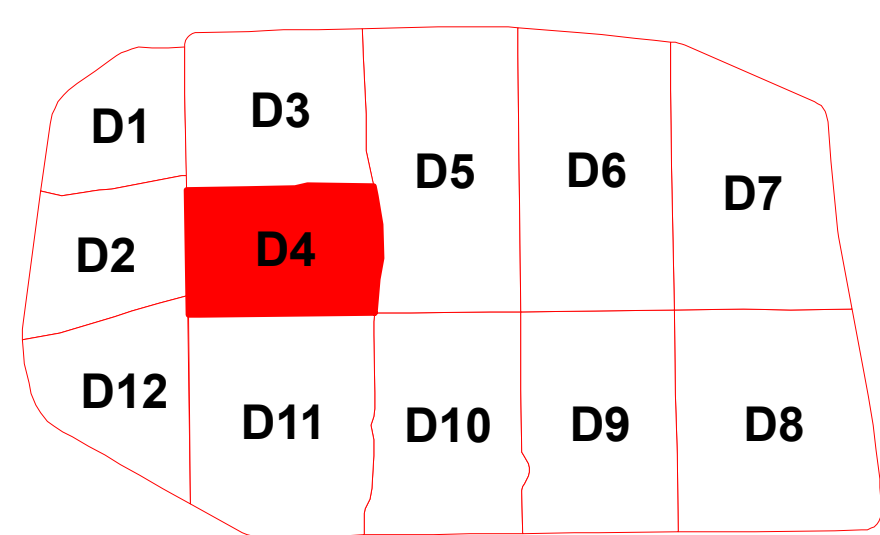
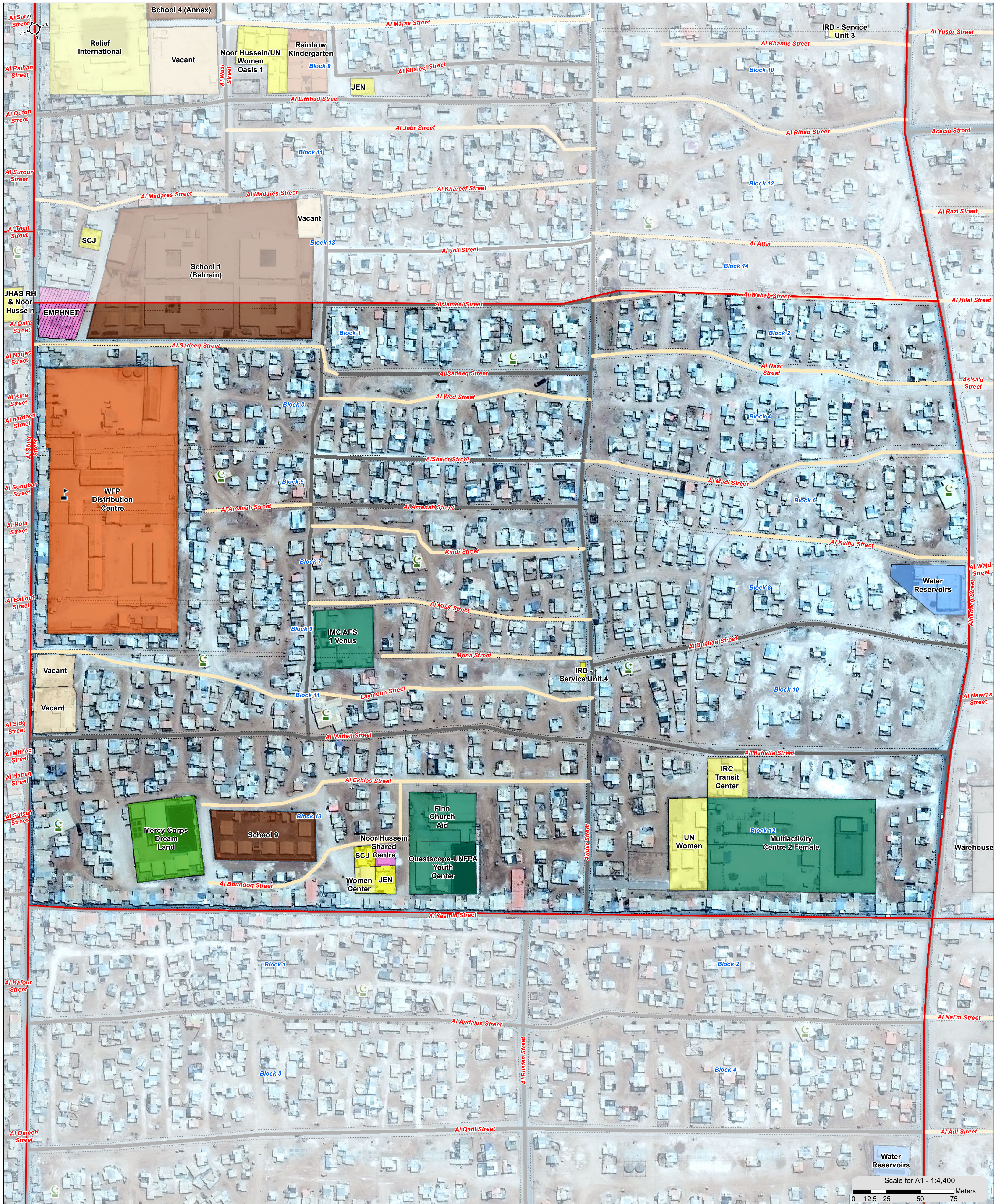
Satellite Acquisition Date: 30/06/2016 by DigitalGlobe
Provided by: UNOSAT

Projection: WGS 1984 UTM Zone 37N

File: REACH_JOR_Map_Zaatari_CCM_General_Infrastructure
_District_Oct2016

Note: Data, designations and boundaries contained on this map are not warranted to be error-free and do not imply acceptance by the partners, associates or donors mentioned on this map.





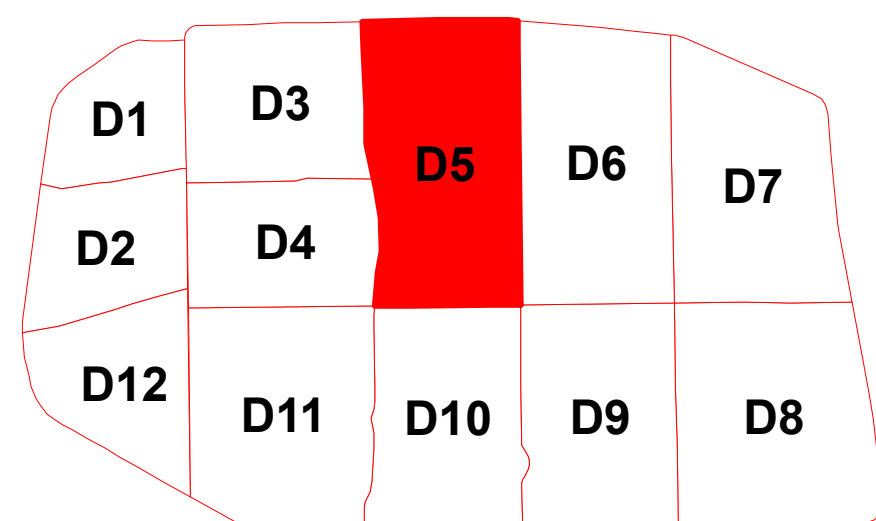
Data Sources: UNHCR, UNICEF

Satellite Acquisition Date: 30/06/2016 by DigitalGlobe
Provided by: UNOSAT

Projection: WGS 1984 UTM Zone 37N

File: REACH_JOR_Map_Zaatari_CCM_General_Infrastructure_District_Oct2016

Note: Data, designations and boundaries contained on this map are not warranted to be error-free and do not imply acceptance by the partners, associates or donors mentioned on this map.



Facility Types

- Water Facilities
- Health
- Registration
- Security
- Distribution Point
- Warehouse

- NGO Office
- District Compound
- Community Office
- Community Center
- Common Space
- School
- Kindergarten

- Youth Center
- Child Friendly Space
- Playground
- Recreation
- Mosque
- Vacant
- Under Construction

- District Boundary
- Block Boundary
- Paved Road
- Unpaved Road
- WASH Center - Active
- Mosques
- Assembly Points

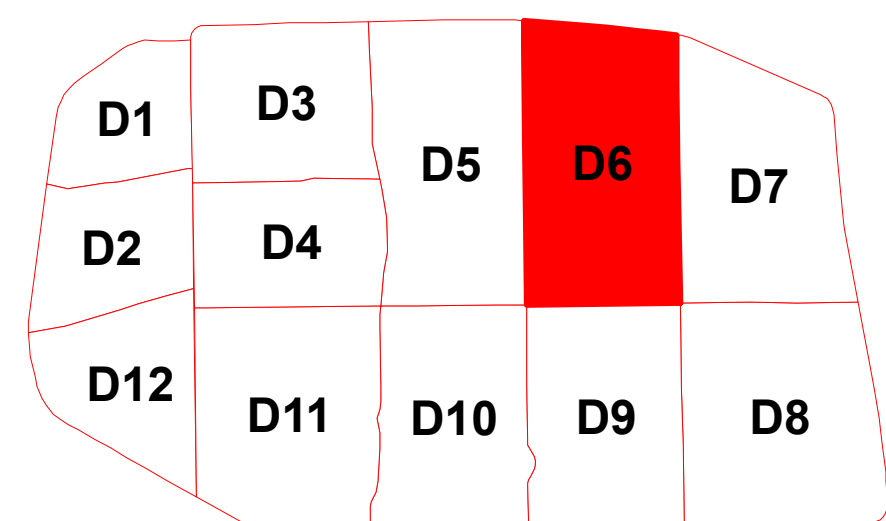
Data Sources: UNHCR, UNICEF




























Satellite Acquisition Date: 30/06/2016 by DigitalGlobe
Provided by: UNOSAT

Projection: WGS 1984 UTM Zone 37N

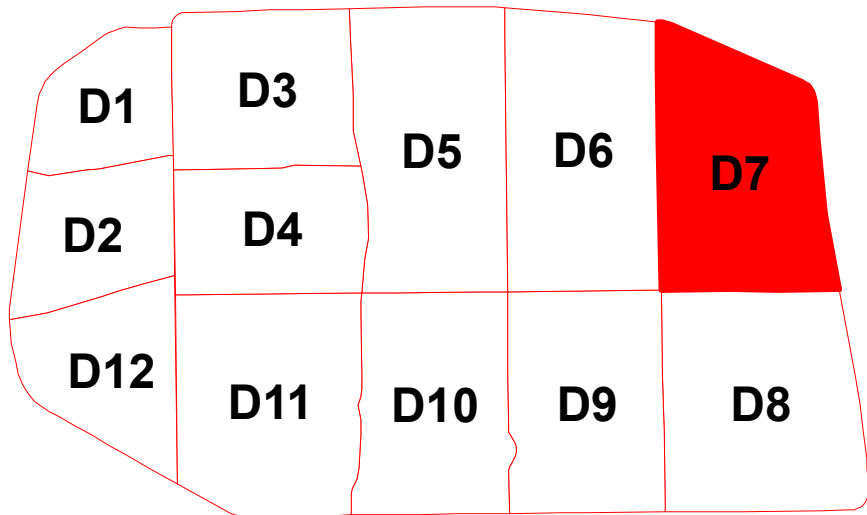
File: REACH_JOR_Map_Zaatari_CCM_General_Infrastructure_District_Oct2016

Note: Data, designations and boundaries contained on this map are not warranted to be error-free and do not imply acceptance by the partners, associates or donors mentioned on this map.































Facility Types	
 Water Facilities	 NGO Office
 Health	 District Compound
 Registration	 Community Office
 Security	 Community Center
 Distribution Point	 Common Space
 Warehouse	 School
	 Kindergarten
	 Youth Center
	 Child Friendly Space
	 Playground
	 Recreation
	 Mosque
	 Vacant
	 Under Construction
	 District Boundary
	 Block Boundary
	 Paved Road
	 Unpaved Road
	 WASH Center - Active
	 Mosques
	 Assembly Points

Note: Data, designations and boundaries contained on this map are not warranted to be error-free and do not imply acceptance by the partners, associates or donors mentioned on this map.



Facility Types

- | | | |
|--|---|--|
|  Water Facilities |  NGO Office |  Youth Center |
|  Health |  District Compound |  Child Friendly Space |
|  Registration |  Community Office |  Playground |
|  Security |  Community Center |  Recreation |
|  Distribution Point |  Common Space |  Mosque |
|  Warehouse |  School |  Vacant |
| |  Kindergarten |  Under Construction |

- | | |
|--|---|
|  District Boundary |  Paved Road |
|  Block Boundary |  Unpaved Road |
|  WASH Center - Active |  Mosques |
|  Mosques |  Assembly Points |

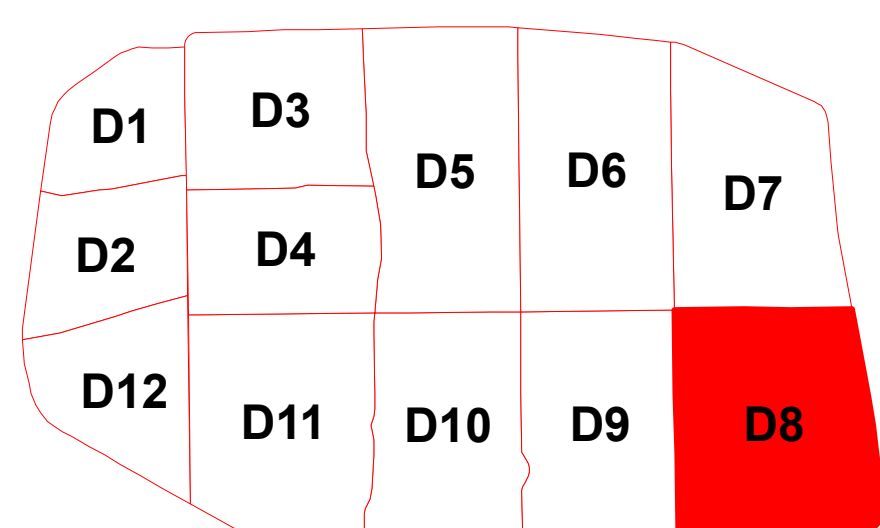
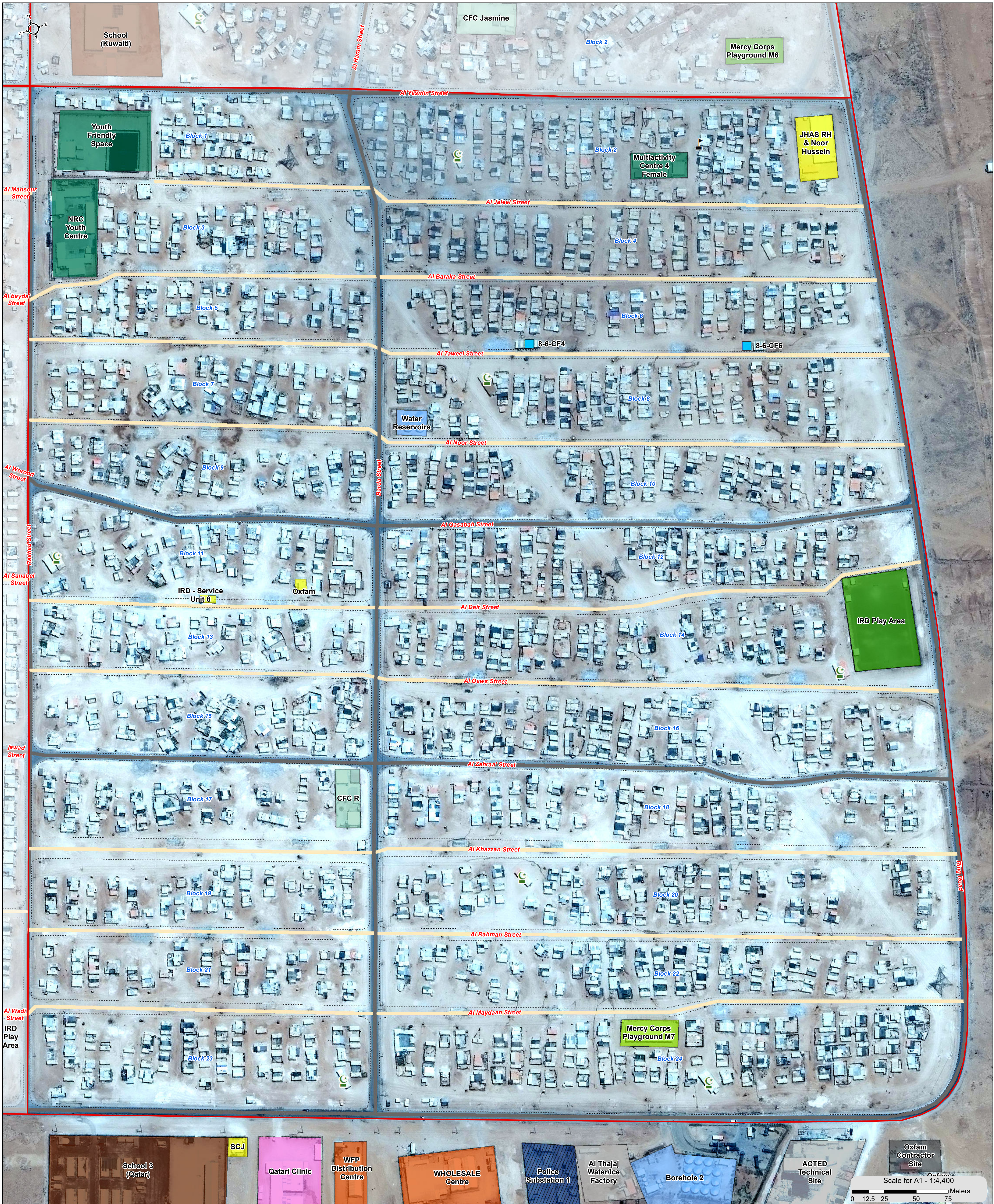
Data Sources: UNHCR, UNICEF

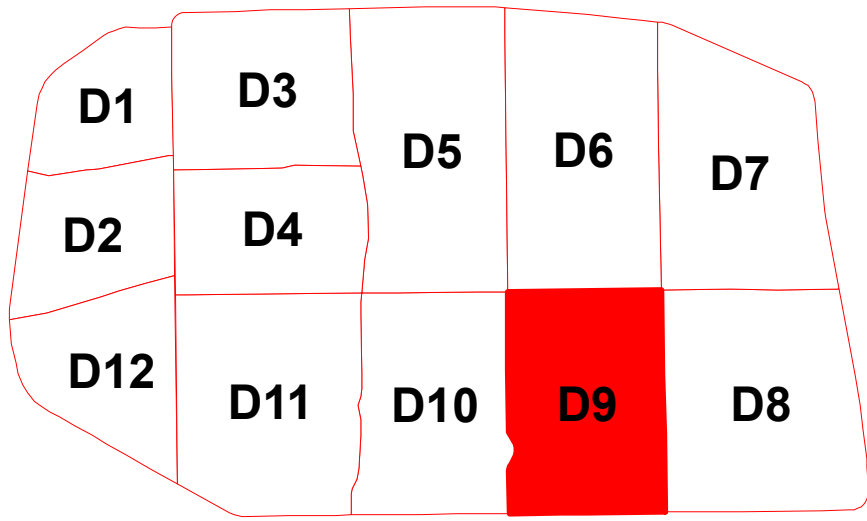
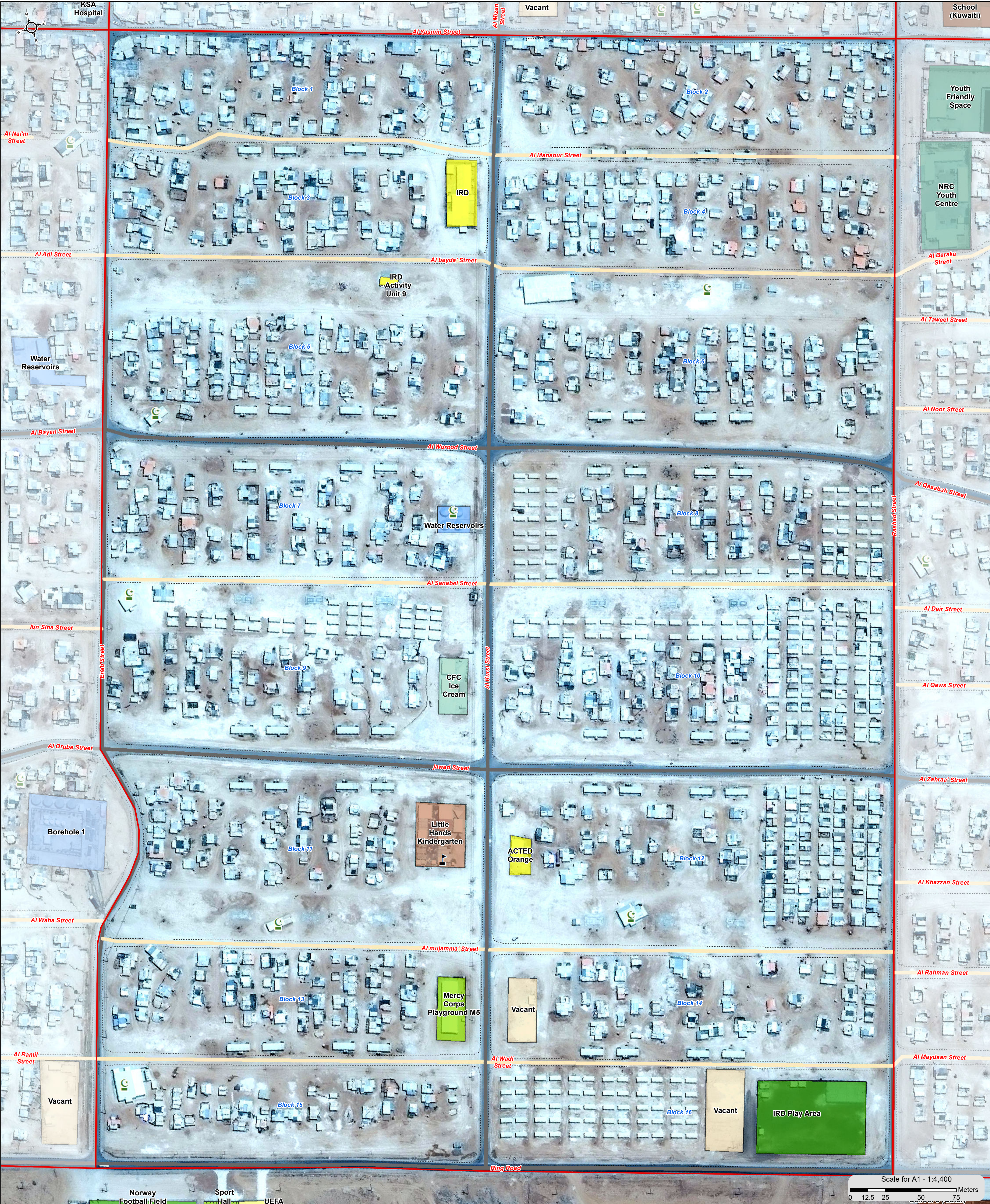
Satellite Acquisition Date: 30/06/2016 by DigitalGlobe
Provided by: UNOSAT

Projection: WGS 1984 UTM Zone 37N

File: REACH_JOR_Map_Zaatari_CCM_General_Infrastructure
_District_Oct2016

Note: Data, designations and boundaries contained on this map are not warranted to be error-free and do not imply acceptance by the partners, associates or donors mentioned on this map.





Facility Types

- Water Facilities
- Health
- Registration
- Security
- Distribution Point
- Warehouse

- NGO Office
- District Compound
- Community Office
- Community Center
- Common Space
- School
- Kindergarten

- Youth Center
- Child Friendly Space
- Playground
- Recreation
- Mosque
- Vacant
- Under Construction

- District Boundary
- Block Boundary
- Paved Road
- Unpaved Road
- WASH Center - Active
- Mosques
- Assembly Points

Data Sources: UNHCR, UNICEF

Satellite Acquisition Date: 30/06/2016 by DigitalGlobe
Provided by: UNOSAT

Projection: WGS 1984 UTM Zone 37N

File: REACH_JOR_Map_Zaatari_CCM_General_Infrastructure_District_Oct2016

Note: Data, designations and boundaries contained on this map are not warranted to be error-free and do not imply acceptance by the partners, associates or donors mentioned on this map.