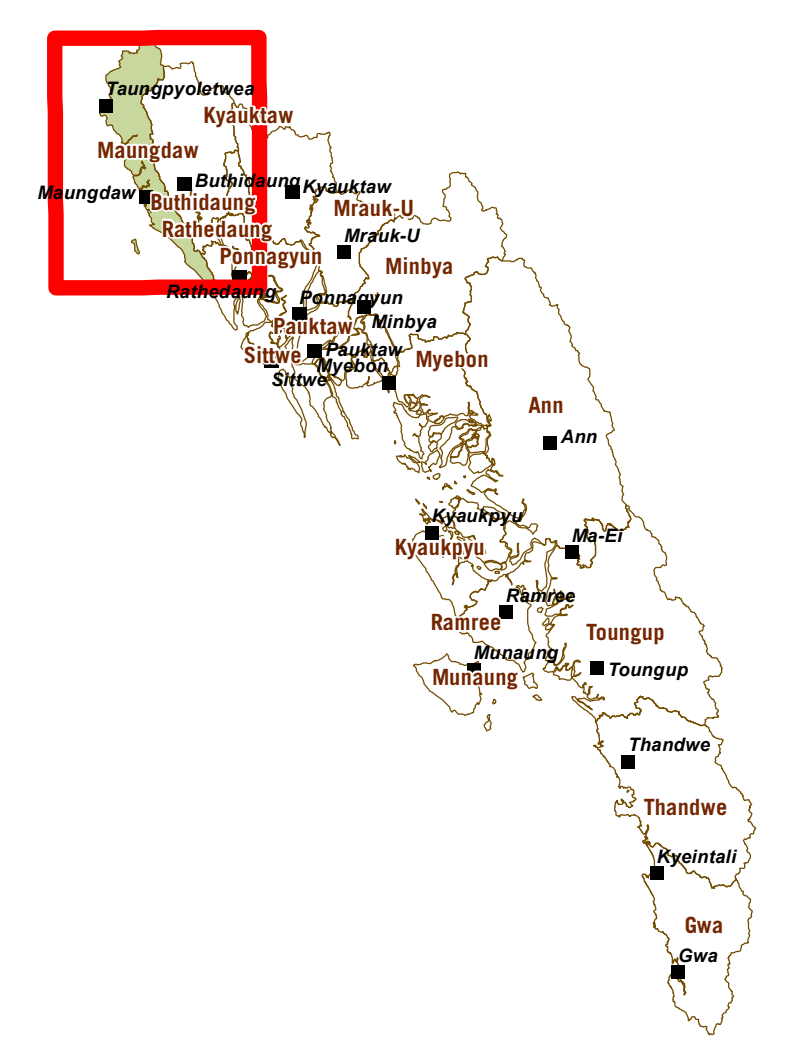
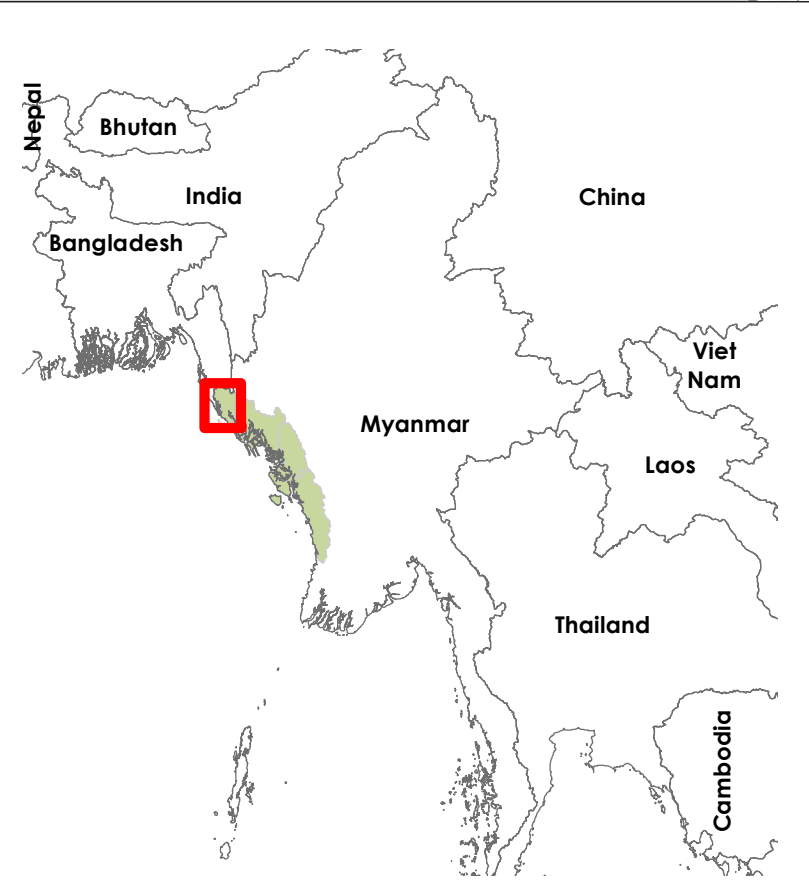
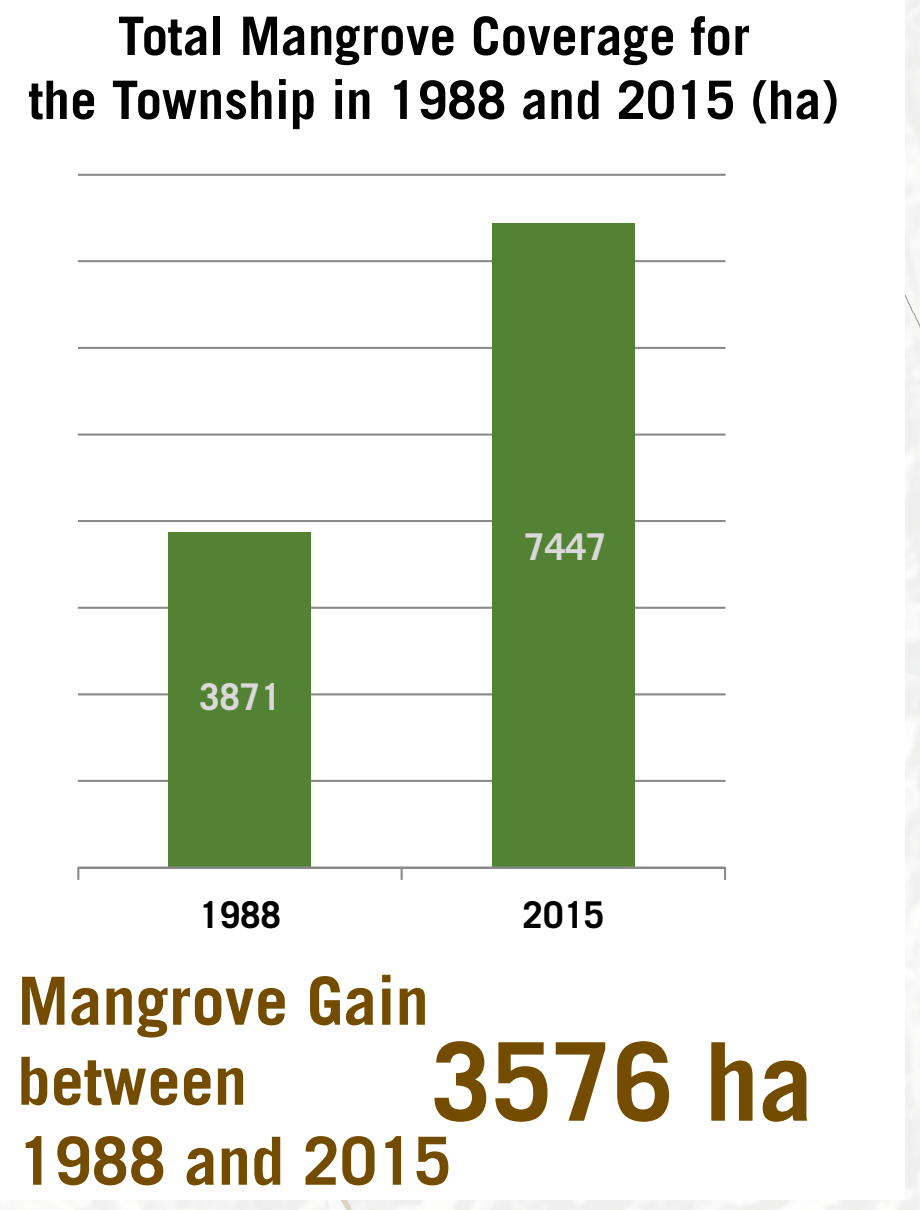
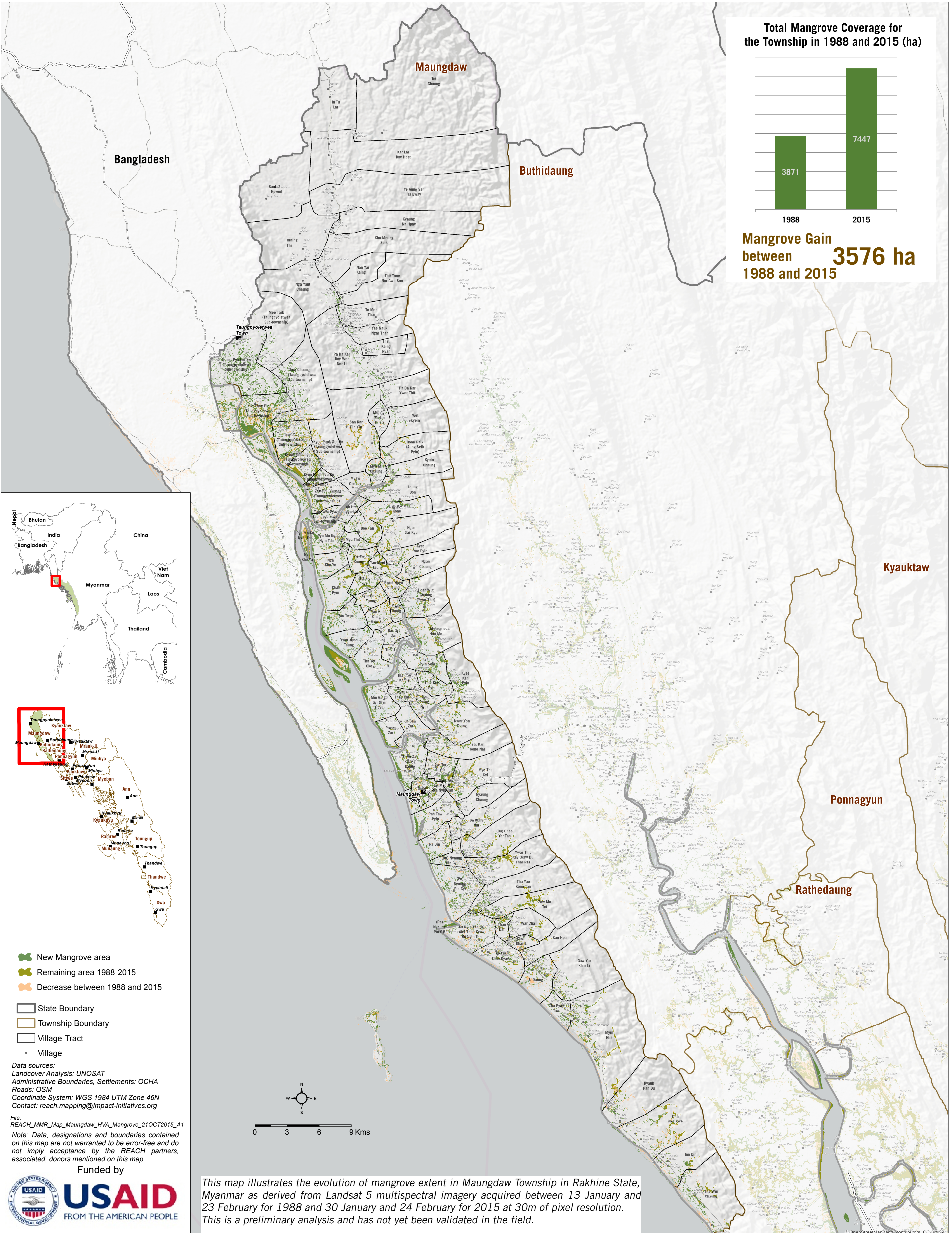




IOM - OIM



- New Mangrove area
- Remaining area 1988-2015
- Decrease between 1988 and 2015
- ▭ State Boundary
- ▭ Township Boundary
- ▭ Village-Tract
- Village

Data sources:
 Landcover Analysis: UNOSAT
 Administrative Boundaries, Settlements: OCHA
 Roads: OSM
 Coordinate System: WGS 1984 UTM Zone 46N
 Contact: reach.mapping@impact-initiatives.org

File: REACH_MMR_Map_Maungdaw_HVA_Mangrove_21OCT2015_A1
 Note: Data, designations and boundaries contained on this map are not warranted to be error-free and do not imply acceptance by the REACH partners, associated, donors mentioned on this map.



This map illustrates the evolution of mangrove extent in Maungdaw Township in Rakhine State, Myanmar as derived from Landsat-5 multispectral imagery acquired between 13 January and 23 February for 1988 and 30 January and 24 February for 2015 at 30m of pixel resolution. This is a preliminary analysis and has not yet been validated in the field.