

















-  Community_Centre
-  Garbage_collection_point
-  Health_Facility
-  Kiosk
-  Market
-  Primary
-  Secondary
-  Household
-  Communal
-  Burkad
-  Protected Well-Hand Pump
-  Protected Well-without Hand Pump
-  Unprotected Well
-  Water Kiosk
-  HH assessed
-  IDP settlement

Data sources:
Facilities and IDP sections: REACH assesment
Admin level: OCHA COD
Image: 20.08.2013 ASTRIUM Services
Coordinate System: GCS WGS 1984
Filer: SOM_Kismayo_IDP_12mars2014_A3
Contact : reach.mapping@impact-initiatives.org
Note: Data, designations and boundaries contained on this map are not warranted to error-free and do not imply acceptance by the REACH partners, associated, donors mentioned on this map. For Humanitarian purposes only.

Funded by



Humanitarian Aid
and Civil Protection



USAID
FROM THE AMERICAN PEOPLE

